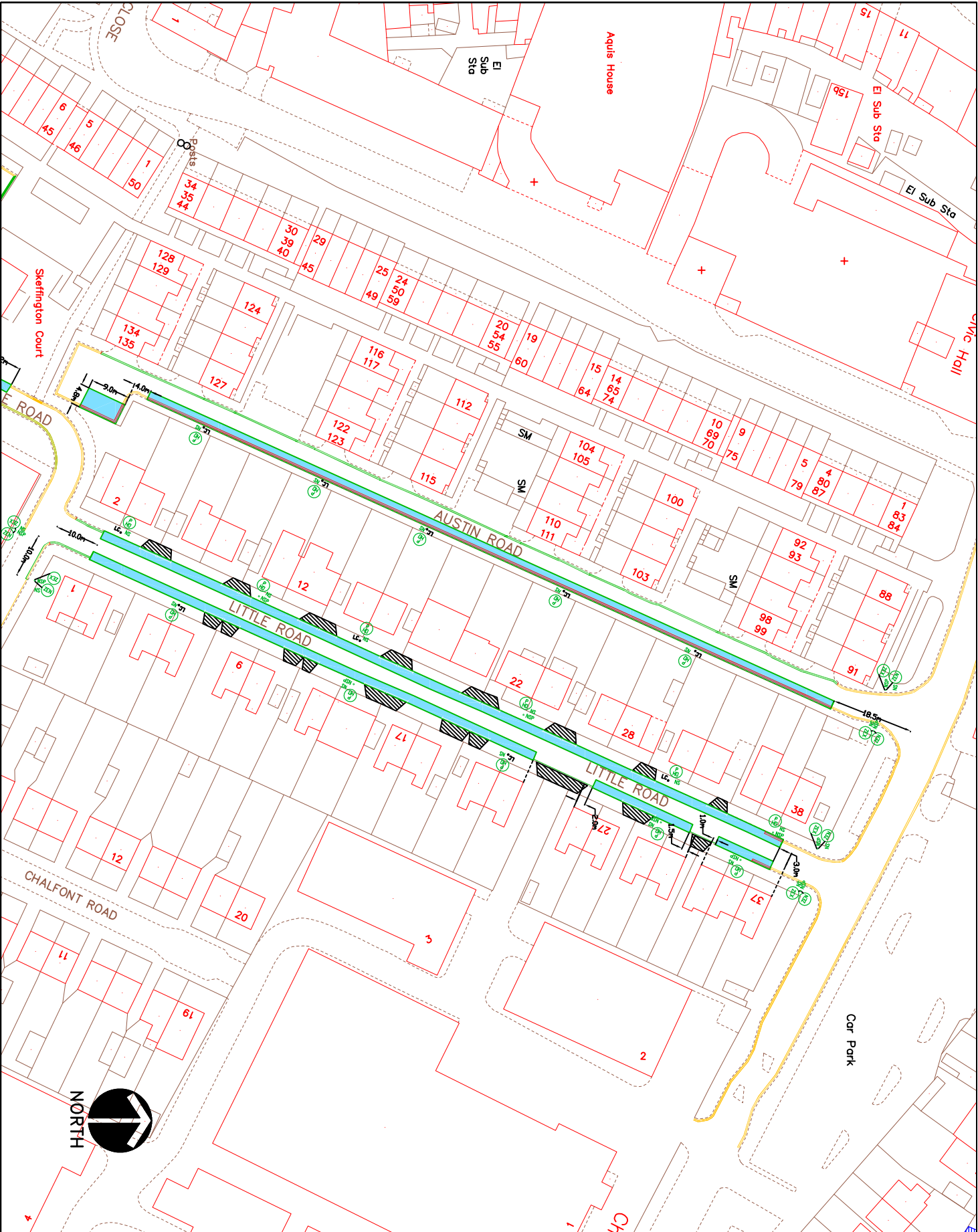
























Appendix B



KEY

-  EXISTING YELLOW LINE
-  DMT
-  NEW DOUBLE YELLOW LINE & TERMINAL
-  NEW SINGLE YELLOW LINE & TERMINAL
-  CROSSOVER
-  PERMIT HOLDER ONLY SIGN
-  PERMIT OR TICKET HOLDER
-  PAY AT METER - DISPLAY
-  TICKET SIGN
-  PAY HERE - DISPLAY
-  TICKET SIGN
-  BUSINESS PERMIT HOLDER SIGN
-  DISABLED PARKING BAY SIGN
-  LOADING ONLY BAY SIGN
-  MOTORCYCLES ONLY BAY SIGN
-  PERMIT HOLDER AND PAY AND DISPLAY BAY/PLACE ONLY BAY/PLACE
-  PAY AND DISPLAY BAY
-  PERMIT HOLDER ONLY BAY/PLACE
-  LOADING BAY
-  MOTORCYCLE BAY
-  DISABLED BAY
-  PARKING BAYS ARE 2m WIDE UNLESS NOTED

This map is based upon Ordnance Survey data. The Ordnance Survey name for the Stationery Office is Crown copyright and may be used by permission or call proceedings. London Borough of Hillingdon 100019233 ©2010



HILLINGDON
LONDON

IMPROVEMENT PROJECTS
ENVIRONMENT AND CONSUMER PROTECTION GROUP
CIVIC CENTRE 44/05 HIGH STREET, UXPENDE, UXA8 1UH
Tel No. 01895 277008/01895 250978

Project
**Austin Road &
Little Road,
Hayes**

Drawn: Proposed Parking Management Scheme
Scale: (Units/Date)
NTS
HT 05/11
HT 05/11
Project No: 7.10
Drawing No: Rev: